

### O.R. Tambo International Airport

O R Tambo Airport Rd, O.R. Tambo, Johannesburg, 1627





#### Get on R24 from To Parking Rd and Exit 46

3 min (1.8 km)

1. Head southeast 200 m
2. Slight right onto To Parking Rd 600 m
3. Slight right toward Exit 46 450 m
4. Keep right at the fork to continue on Exit 46, follow signs for R24/Johannesburg 600 m

#### Continue on R24. Take N3 Eastern Bypass/N12/N3, Francois Oberholzer Fwy/M2 and De Villiers Graaff Motorway/M1 to Nasrec Rd in Johannesburg South. Take the Nasrec Road exit from De Villiers Graaff Motorway/M1

23 min (33.4 km)

5. Continue onto R24   
  Partial toll road 8.4 km
6. Merge onto N12/R24   
  Toll road 1.1 km
7. Use the left 3 lanes to take exit 113 for N3 S/N12 toward M2/Kimberley/Germiston/Durban   
  Toll road 1.3 km
8. Merge onto N3 Eastern Bypass/N12/N3   
  Toll road 3.7 km
9. At the interchange 108-Geldenhuis, keep left and follow signs for Germiston 400 m
10. Keep right at the fork, follow signs for M2/Johannesburg and merge onto Francois Oberholzer Fwy/M2 10.9 km
11. Use the left 2 lanes to take exit 9 to merge onto De Villiers Graaff Motorway/M1 toward Bloemfontein 6.6 km
12. Use the left 2 lanes to take the Nasrec Road exit toward M5 1.1 km

#### Drive to Rifle Range Rd/M38

49 s (500 m)

↩ 13. Turn left onto Nasrec Rd

---

160 m

↩ 14. Turn left onto Rifle Range Rd/M38

---

350 m

## Weekend Market JHB

Ormonde, Johannesburg South, 2091

These directions are for planning purposes only. You may find that construction projects, traffic, weather, or other events may cause conditions to differ from the map results, and you should plan your route accordingly. You must obey all signs or notices regarding your route.