






Bedfordview


Germiston


Take N3 Eastern Bypass/N12/N3, Francois Oberholzer Fwy/M2 and De Villiers Graaff Motorway/M1 to Nasrec Rd in Johannesburg South. Take the Nasrec Road exit from De Villiers Graaff Motorway/M1


-
- 17 min (23.1 km)
-  1. Head southwest toward N3 Eastern Bypass/N12/N3
 Toll road

500 m
 -  2. Merge onto N3 Eastern Bypass/N12/N3
 Toll road

3.7 km
 -  3. At the interchange 108-Geldenhuis, keep left and follow signs for Germiston

400 m
 -  4. Keep right at the fork, follow signs for M2/Johannesburg and merge onto Francois Oberholzer Fwy/M2


10.9 km
 -  5. Use the left 2 lanes to take exit 9 to merge onto De Villiers Graaff Motorway/M1 toward Bloemfontein

6.6 km
 -  6. Use the left 2 lanes to take the Nasrec Road exit toward M5

1.1 km

Drive to Rifle Range Rd/M38

-
- 49 s (500 m)
-  7. Turn left onto Nasrec Rd

160 m
 -  8. Turn left onto Rifle Range Rd/M38

350 m

Weekend Market JHB

Ormonde, Johannesburg South, 2091

These directions are for planning purposes only. You may find that construction projects, traffic, weather, or other events may cause conditions to differ from the map results, and you should plan your route accordingly. You must obey all signs or notices regarding your route.